


























**CITY OF GIG HARBOR
PARKS MAP**



LEGEND:

-  RESTROOM
-  CUSHMAN TRAILHEADS

-  **1 Adam Tallman Park**
-  **2 Ancich Waterfront Park**
-  **3 Austin Estuary**
-  **4 Bogue Viewing Platform**
-  **5 City Park at Crescent Creek**
-  **6 Civic Center (Greens and Skate Park)**
-  **7 Cushman Trail Park**
-  **8 Donkey Creek Park**
-  **9 Eddon Boat Park**
-  **10 Finholm View Climb**
-  **11 Grandview Forest Park**
-  **12 Harbor Hill Property**
-  **13 Harborview Drive Street End**
-  **14 Kenneth Leo Marvin Veterans Memorial Park**
-  **15 Jerisich Dock**
-  **16 Maritime Pier**
-  **17 Old Burnham Property**
-  **18 Skansie Brothers Park**
-  **19 Wilkinson Farm Park**
-  **1 Cushman Trail**
-  **2 Stanich Trail**
-  **3 Harborview Trail**